


# The Original Florida Tourism Task Force

## Bike Paths and Trails



Letchworth-Love Mounds Archaeological State Park  
St. Marks River State Park

\*Trail map available

Florida Greenways and Trails  
20 Ike Anderson Bike Trail

Local Bike Trails and Routes  
E One-Legged Turtle Ride (Paved)

Bicycling Resources  
Adventure Cycling Association ([www.adventurecycling.org](http://www.adventurecycling.org)) - National organization promoting bicycling. Maps of national bicycle routes.

Bike Florida ([www.bikeflorida.org](http://www.bikeflorida.org)) - Bicycle Tours.

Capital City Cyclists ([www.cccyclists.org](http://www.cccyclists.org)) - Promoting bicycling for transportation, sport and health.

Florida Bicycle Association ([www.floridabicycle.org](http://www.floridabicycle.org)) - Advocates and educates for excellence in bicycling in Florida.

Florida Cycling ([www.floridacycling.com](http://www.floridacycling.com)) - Bicycle racing events for competitive riders.

Florida's Pedestrian and Bicycling Safety Resource Center ([www.pedbikesrc.ce.ufl.edu](http://www.pedbikesrc.ce.ufl.edu)) - Information on bicycling safety in Florida.

Gainesville Cycling Club ([www.gainesvillecyclingclub.org](http://www.gainesvillecyclingclub.org)) - An incorporated organization promoting bicycling. A source of riding maps of Alachua County.

The Old Florida Heritage Highway and its loop/spur roads ([www.scenicus441.com](http://www.scenicus441.com)) - Showcase the outstanding cultural, historical, archeological, recreational, natural and scenic intrinsic resources along Florida's state highways.

Visit Natural North Florida ([www.vnnf.org](http://www.vnnf.org)) - Tourism information for the 10-county Visit Natural North Florida Area.

### Bicycle Shops

- 1 Electric City Wheels and Grinds  
166 E Dogwood St.  
Monticello, FL 32344  
850-997-2345

### Legend

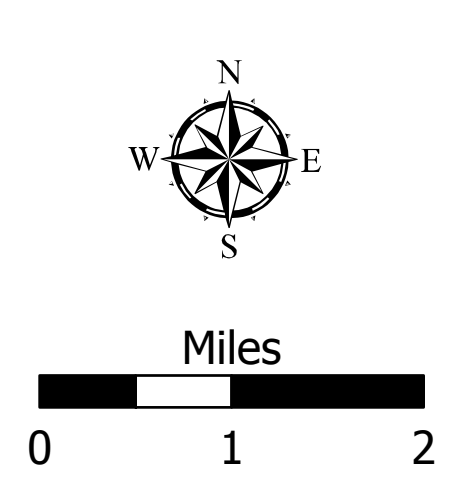
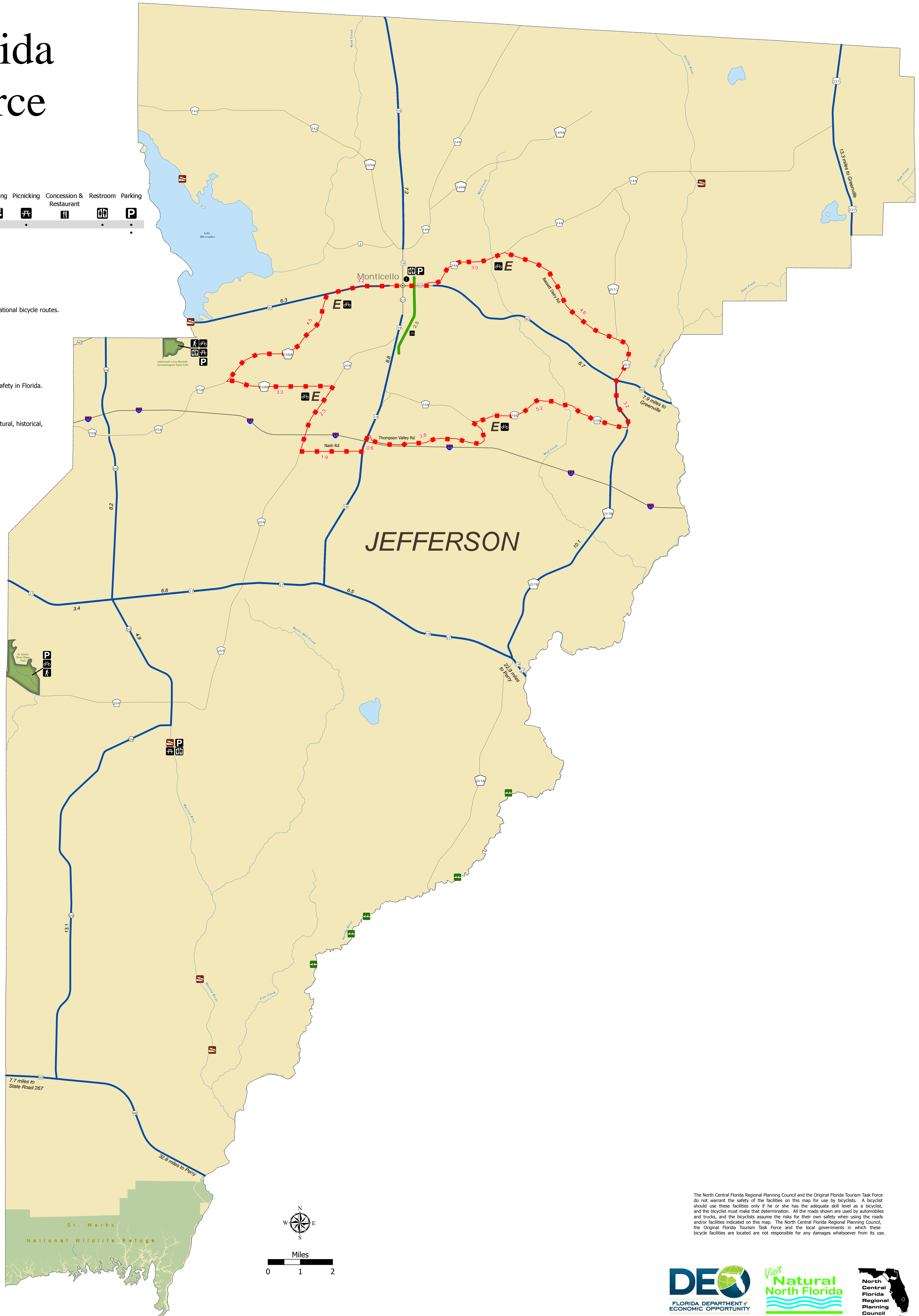
#### Bike Lane, Trail and Route

- Bike Path  $\geq$  4 feet<sup>1</sup>
- Bike Path  $<$  4 feet<sup>2</sup>
- Local Bike Trail<sup>2</sup>
- Paved Bike Trail<sup>3</sup>
- Unpaved Bike Trail<sup>4</sup>

#### Other Map Features

- County Boundary
- City or Town
- R Stand Alone Ramp<sup>5</sup>
- H Hand Launch Only<sup>5</sup>
- State Park
- Conservation Land
- Waterbody
- River or Creek
- Interstate I
- U.S. Highway 441
- State Road 121
- County Road 232

1 These roads may not have dedicated bicycle lanes or share-the-road signs. May have high traffic speeds and high traffic volumes requiring caution.  
2 These roads may not have dedicated bicycle lanes or share-the-road signs. Additionally, these roads may have no paved shoulder and may require bicyclists to use the same travel lane used by motor vehicles. Used by experienced bicyclists due to low traffic volume, scenic beauty or connectivity between locations. Requires caution.  
3 A paved bike trail is an off-street bicycle facility. Normally at least 8 feet wide and either concrete or asphalt.  
4 An unpaved bike trail is an off-road bike facility that is unsuitable for high performance road bicycles.  
5 Most boat ramps, marinas and canoe launches feature parking.  
Distances between intersections are displayed in miles.  
Source: U.S. Department of Transportation, 2014, Florida Department of Environmental Protection, 2014, and Florida Geographic Data Library, 2014.  
W:\Tourism\2014\UE\_Bike\_Final.mxd



The North Central Florida Regional Planning Council and the Original Florida Tourism Task Force do not warrant the safety of the facilities on this map for use by bicyclists. A bicyclist should use these facilities only if he or she has the adequate skill level as a bicyclist, and the bicyclist must make that determination. All the roads shown are used by automobiles and trucks, and the bicyclists assume the risks for their own safety when using the roads and/or facilities indicated on this map. The North Central Florida Regional Planning Council, the Original Florida Tourism Task Force and the local governments in which these bicycle facilities are located are not responsible for any damages whatsoever from its use.

